

Trail Advocates

of the Clackamas River Ranger District of the Mount Hood National Forest

Editors Only: [News Stories](#) [Pictures](#) [Files](#) [Shortcuts](#) [Discuss](#) [Logoff](#) [Help](#)

Rimrock Trail #704 Question

Topic: Rimrock Trail #704 Question

Author: Robert Koscik

Topic Started: 8/24/2009; 12:17:18 PM

Last Posted: 8/25/2009; 7:24:31 PM

Rimrock Trail #704 Question

Robert Koscik : 8/24/2009; 11:17:18 AM

Reads: 103, Responses: 4 ([view responses to this item](#))

Hello,

on the 1938 map, #704 is shown going south of Mt. Mitchell and connecting with Cottonwood Meadows. Is this actually the "old 705" viewpoint trail which now ends at the viewpoint? Other maps show this section of Rimrock Trail going NORTH of Mt. Mitchell. I'm wondering if the 1938 map is in error.

I would like to get out there this fall and try to clarify the route thru the clearcut on #705. It's a tough one to follow and deserves a better fate.

[Discuss this message.](#)

Navigation

[Home](#)
[About](#)
[Trail Index](#)
[Get Involved](#)
[Hikes](#)

Discussion

[Chronological](#)

[By Topic](#)

Membership

[Sign Out](#)

Re: Rimrock Trail #704 Question**Donovan** : 8/24/2009; 12:23:12 PMReads: 99, Responses: 3 ([↩](#) view responses to this item)

I believe some of this number confusion dates back to the old District boundaries.

[Discuss this message.](#)**Re: Rimrock Trail #704 Question****Robert Koscik** : 8/25/2009; 6:06:09 AMReads: 98, Responses: 2 ([↩](#) view responses to this item)

Thank you. It does make it confusing because the trail numbers are so close to the old ones.

Did that viewpoint trail that now dead ends once continue down to Cottonwood Meadows?

[Discuss this message.](#)**Re: Rimrock Trail #704 Question****Donovan** : 8/25/2009; 5:16:45 PMReads: 94, Responses: 1 ([↩](#) view responses to this item)

It ends at the lookout point surrounded by drop off cliffs 270 degrees. A nice place watch raptors, etc..

[Discuss this message.](#)

Re: Rimrock Trail #704 Question


















Robert Koscik : 8/25/2009; 6:24:31 PM

Reads: 93, Responses: 0 ([view responses to this item](#))

Crazy, that means the '38 map is wrong. Well I guess it wouldn't be the first time. Appreciate your help.

[Discuss this message.](#)

Response text:

Normal	Font	Size
		B
		
		
		
		
		

View HTML Source Use CSS

This Page was last updated: Tuesday, August 25, 2009 at 7:24:31 PM
Copyright 2009 [Trail Advocates](#)

[XML](#)

